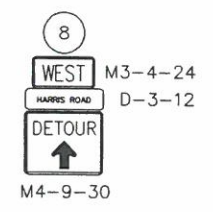
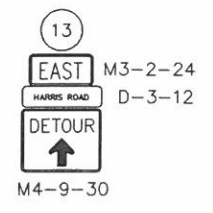
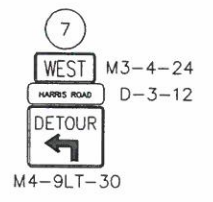
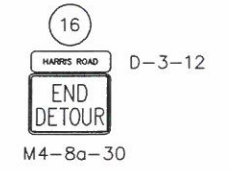
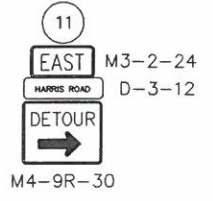
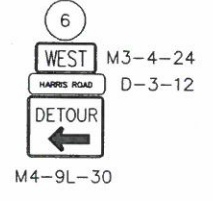
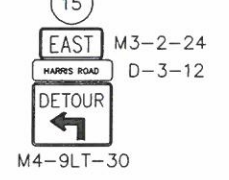
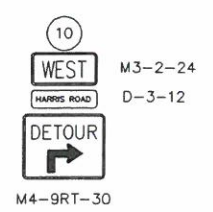
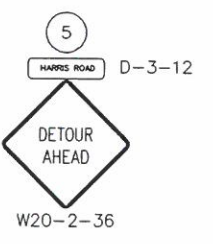
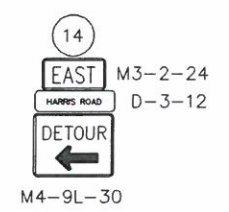
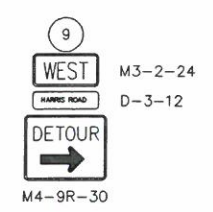
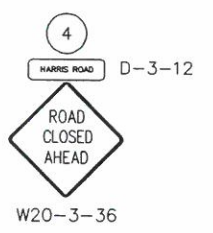
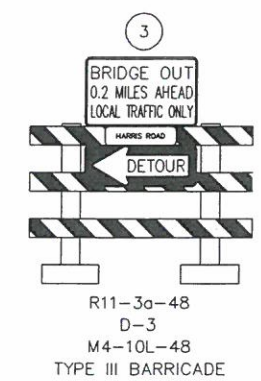
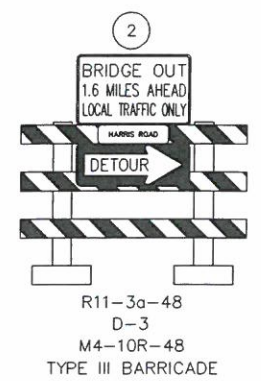
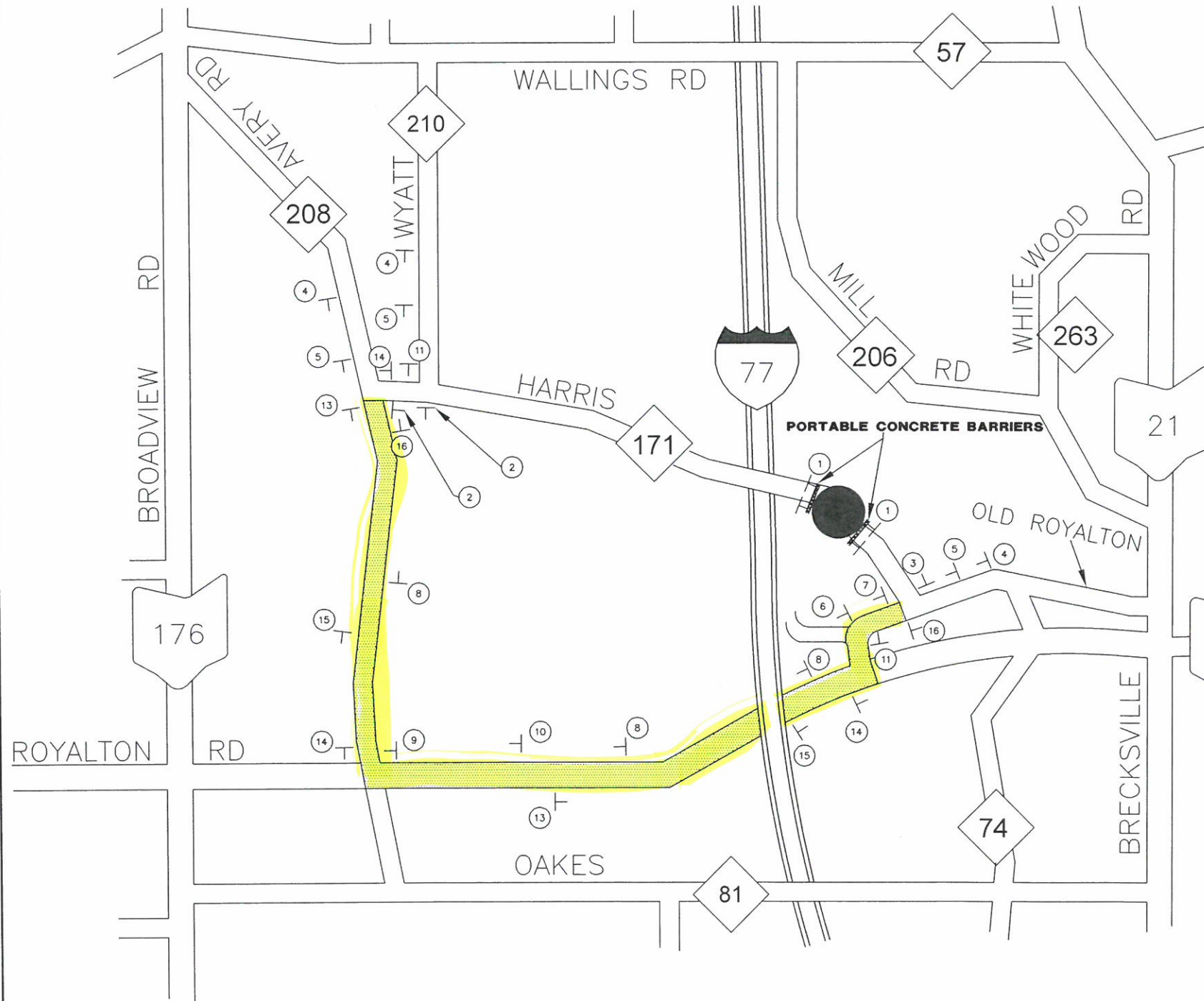


HARRIS ROAD BRIDGE 01.61 DETOUR ROUTE

DETOUR ROUTE 



DESIGN AGENCY
CUYAHOGA COUNTY
DEPARTMENT OF PUBLIC WORKS
2079 EAST 9TH STREET, 5TH FLOOR
CLEVELAND, OHIO 44115

REVIEWED DATE 12/7/17
BCF
DRAWN BY PC
CHECKED BY BDS
DESIGNED BY PC
STRUCTURE FILE NO. 1831712

DETOUR PLAN
BRIDGE 01.61
OVER CHIPPEWA CREEK

HARRIS ROAD
C.R. 171

Z:\Bridge Box Beam Replacement Program\Worris\Final Plans\12_JM0101126_JF01.dwg - CDDPW_Bridge.cb - plotted 1/17/2018 2:53 PM by eric moak